

COMPLETE ON A4 paper

Explorers



This week, we are going to be explorers!

What do explorers do?
What do they need?



We are going on a journey around the world to discover facts and information about our world!

Explorers



This week, we are going to be explorers!

What do explorers do?
What do they need?



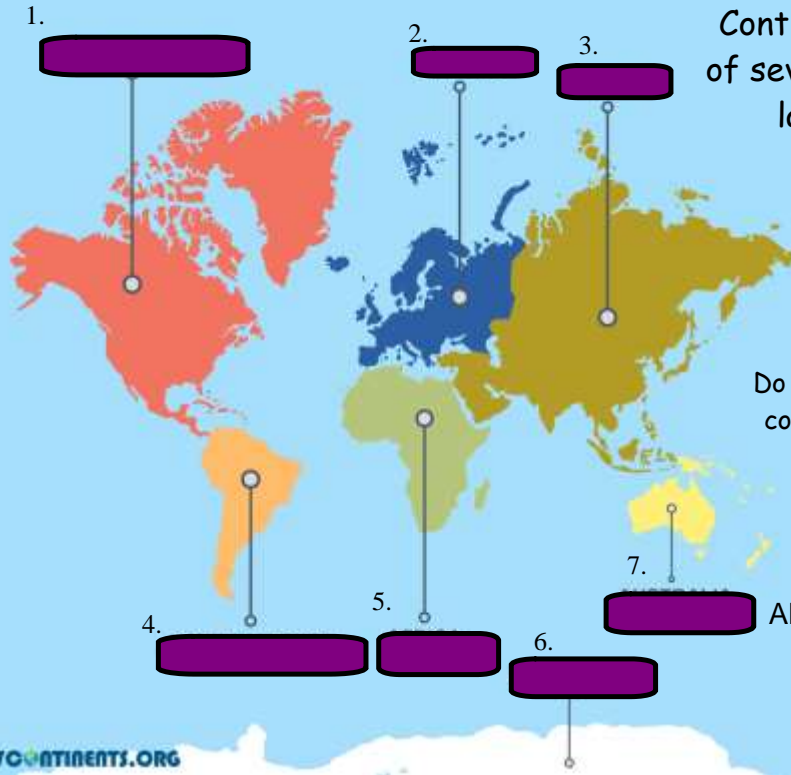
We are going on a journey around the world to discover facts and information about our world!

Where in the world would you like to go?

The world is divided into continents.



7 CONTINENTS OF THE WORLD



Continents are one of several very large landmasses.

Do you know which continents these are?

Also know as...

7CONTINENTS.ORG



Also know as...

Let's get our passports ready to travel to our chosen continent!



We are going to record all the things we discover about our chosen country in our continent, as proof we have been there! Just like you have a stamp in your passport to show places you have been...

Which continent have you chosen?

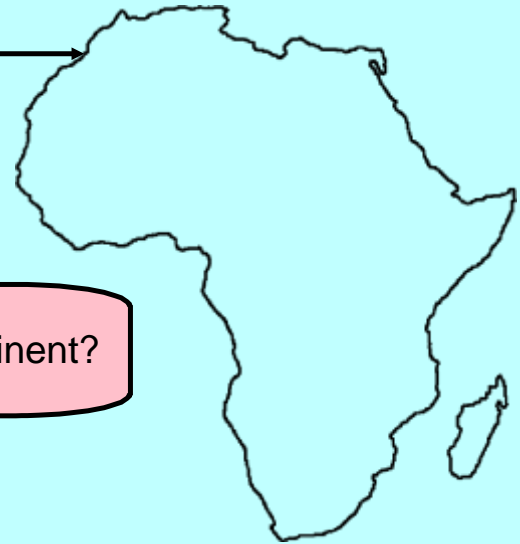


Parent note: if children are completing this project with a sibling, encourage them to choose different continents so they can compare the similarities and differences of the continents and countries they choose within it.

Parent note- use the maps provided or go on
GOOGLE maps to locate the countries

Have a look at your maps.
Which continent is this the outline of?

What countries are in this continent?



Now it is your turn!
You are going to draw and label the map of your chosen continent with their countries.

Which outline is which continent?



Parent note: You can print the template out if it is easier for the child or let them have a go at drawing the outline themselves on a4 paper.

Today you need to research as much as you can about a chosen country in your continent!

Using a laptop/ computer or tablet, can you find out:

- * Which language is spoken?
- * What is the population?
- * What traditional food is eaten?
- * What traditional clothing do they wear?
- * What is the most popular girls and boys name?
- * What animals are native to your country?

- * Any other **interesting** facts you can find?



Country name



Where in the world?



Population

Currency

Draw a famous landmark

Food

Interesting facts

Parent note:
If you don't have a printer, the children can create their own sheet to record the information on. Make sure it looks exciting!

Please make sure it is on a4 paper

Lesson 3 (Music)



Which country did you choose to explore?
What was the most interesting thing you found out about your chosen country?





Today, you are going to have a look at the type of music within your chosen country.

You may choose to:

- create a piece of music which reminds you of your country using items around the house that could make a lovely sound**
- learn the countries National Anthem**
 - Learn a song from that country**
- Learn a song which is sung by an artist who is from that country**
- Create your own song linking to your chosen country**

Today, I'm going to visit Spain!

 https://www.youtube.com/watch?v=XNhfv_53W7  A
<https://www.youtube.com/watch?v=Ue4p3CoNjv0>




You are going to create your own version of the flag for your chosen country on A4 paper or card.

But first... lets have a quiz!

How many flags do you know?



1. _____ 2. _____ 3. _____ 4. _____ 5. _____




6. _____ 7. _____ 8. _____ 9. _____ 10. _____

1. Spain	2. China	3. Italy	4. South Africa	5. Japan
6. Germany	7. France	8. Canada	9. Brazil	10. USA

ANSWERS



1. _____ 2. _____ 3. _____ 4. _____ 5. _____



6. _____ 7. _____ 8. _____ 9. _____ 10. _____

1. Spain	2. China	3. Italy	4. South Africa	5. Japan
6. Germany	7. France	8. Canada	9. Brazil	10. USA



11. _____



12. _____



13. _____




14. _____



15. _____



16. _____



17. _____



18. _____



19. _____



20. _____

11. Sweden

12. Mexico

13. Russia

14. Greece

15. Australia

16. Jamaica

17. Argentina

18. India

19. Chile

20. Turkey

ANSWERS



11. _____



12. _____



13. _____



14. _____



15. _____



16. _____



17. _____



18. _____



19. _____



20. _____

11. Sweden	12. Mexico	13. Russia	14. Greece	15. Australia
16. Jamaica	17. Argentina	18. India	19. Chile	20. Turkey



21. _____



22. _____



23. _____



24. _____



25. _____



26. _____



27. _____



28. _____



29. _____



30. _____

21. Kenya	22. Indonesia	23. Uruguay	24. Austria	25. Iceland
26. Pakistan	27. Thailand	28. Bolivia	29. Portugal	30. Ecuador

ANSWERS



21. _____ 22. _____ 23. _____ 24. _____ 25. _____



26. _____ 27. _____ 28. _____ 29. _____ 30. _____

21. Kenya	22. Indonesia	23. Uruguay	24. Austria	25. Iceland
26. Pakistan	27. Thailand	28. Bolivia	29. Portugal	30. Ecuador

Create the flag for your chosen country on A4 paper or card. Here are some ideas below:




Oil pastels
Paint
Crayons
Colouring pencils



Collage using
different materials



Flag made up of
the name of the
cities and towns
within the country



→ Shape painting

By the end of this project, you are going to be an expert in your chosen country!



Do you recognise any of these languages?

As you've already researched different flags, let's see if you can match the languages to the flag!

Ola



Guten Taag



こんにちは



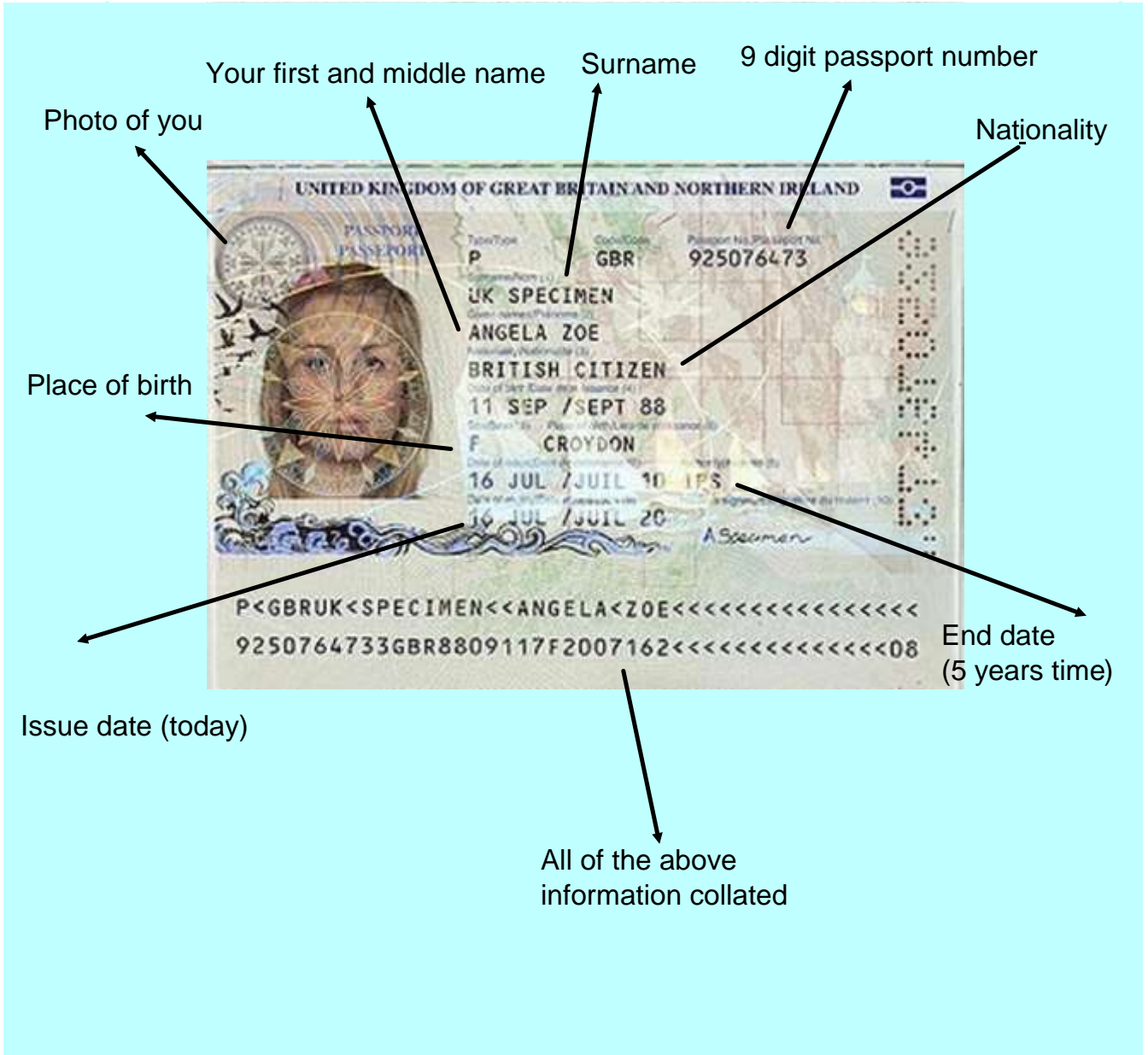
Habari



Now you are going to research and create a language fact file for anybody visiting your chosen country for the first time

First conversations in _____

English		Pronunciation
Hello		
Good-Bye		
Good day		
Good morning		
Good evening		
Pleased to meet you		
What's your name?		
My name is		
How are you?		
Welcome!		
Good thanks, and you?		
Have a nice day		
Where do you come from?		
I come from...		



UNITED KINGDOM OF GREAT BRITAIN AND NORTHERN IRELAND			
Passport Passport	Type/ Type	Code/ Code	Passport no
	Surname/Nom (1)		
	Given names/ Prenoms (2)		
	Nationality/ Nationalitie (3)		
	Date of birth/ Date de naissance (4)		
	Sex/Sexe (5)	Place of birth/ Lieu de naissance (6)	
	Date of issue/ Date de deliverance (7)		Authority/ Autorite(8)

You now have lots of information on your chosen country so lets put it together.

Page 1: Passport front cover

Page 2: Passport info page

Page 3: Country flag

Page 4: Information researched

Page 5: Language sheet

Staple or collage pages together.

You now have your very own passport of your chosen country!

